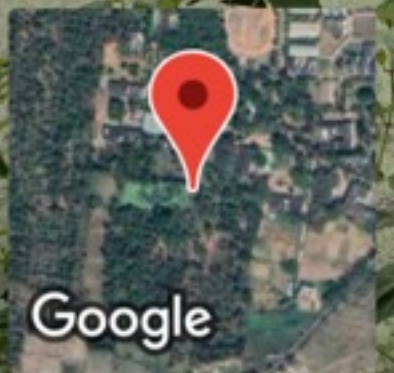




GPS Map Camera



**Pond**  
Centurion University of Technology and Management, Pralakhemundi,  
Odisha 761211, India  
Lat 18.804586°  
Long 84.137729°  
30/05/22 11:00 AM





Rain Water Harvesting Point  
Point No. 4  
Source of Water:  
Roof top and open well  
Depth of the Point - 100 feet



**Jatni, Odisha, India**  
Rain water Harvesting, Centurion University, Jatni Rd, Jatni, Odisha  
752050, India  
Lat N 20° 10' 28.3368"  
Long E 85° 42' 27.4536"  
20/11/20 04:15 PM





**Rain Water Harvesting Point**  
**Point No.1**  
Source of Water:  
From the roof top of Wings Building  
Depth of the Point - 400 feet



**Jatni, Odisha, India**  
Rain Water Harvesting, Centurion University, Jatni, Odisha  
752050, India  
Lat N 20° 10' 30.954"  
Long E 85° 42' 18.7056"  
20/11/20 03:58 PM





## Jatni, Odisha, India

Rain water Harvesting, Centurion University, Jatni Rd, Jatni, Odisha  
752050, India

Lat N 20° 10' 29.1684"

Long E 85° 42' 25.1748"

20/11/20 04:07 PM





## Jatni, Odisha, India

Rain Water Harvesting, Centurion University, Jatni, Odisha  
752050, India

Lat N 20° 10' 30.954"

Long E 85° 42' 18.7056"

20/11/20 03:58 PM





## Jatni, Odisha, India

Rain water Harvesting, Centurion University, Jatni Rd, Jatni, Odisha  
752050, India

Lat N 20° 10' 26.5332"

Long E 85° 42' 23.706"

20/11/20 04:10 PM





## Jatni, Odisha, India

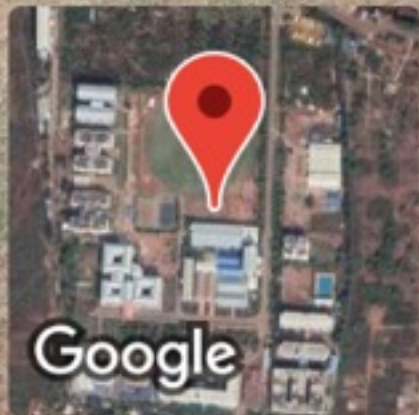
Rain water Harvesting, Centurion University, Jatni Rd, Jatni, Odisha  
752050, India

Lat N 20° 10' 28.3368"

Long E 85° 42' 27.4536"

20/11/20 04:14 PM





## Jatni, Odisha, India

Rain water Harvesting, Centurion University, Jatni Rd, Jatni, Odisha  
752050, India

Lat N 20° 10' 29.1684"


Long E 85° 42' 25.1748"

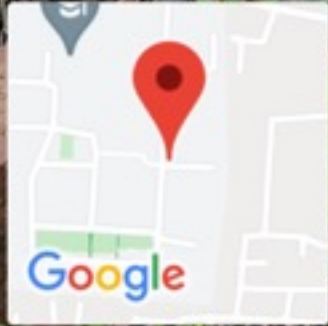
20/11/20 04:07 PM



  
Rain Water Harvesting Point  
**Point No. 4**  
Source of Water :  
From the roof top of Staff Quarters  
Depth of the Point - 280 feet  
Centurion University of Technology and Management  
Bhubaneswar, Odisha, India



 GPS Map Camera



## Rain Water Harvesting Point


Centurion University, Bhubaneswar, Jatni, Odisha 752050,  
India

Lat 20.174527°

Long 85.707698°

31/05/22 11:35 AM






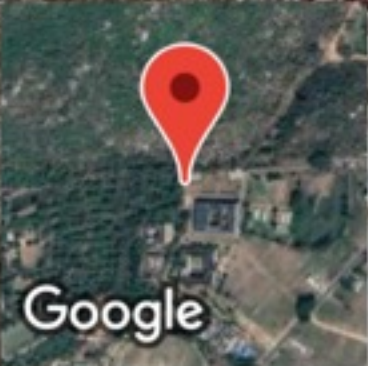
Balangir, Odisha, India  
Rain water harvesting, CUTM, Balangir  
Lat 20.671018°  
Long 83.468118°  
21/07/22 03:10 PM

Google






 GPS Map Camera



**Rain water harvesting drain**  
Centurion University of Technology and Management, Pralakhemundi,  
Odisha 761211, India  
Lat 18.809703°  
Long 84.143097°  
07/06/22 04:34 PM





 GPS Map Camera




**Rain Water harvesting Drain**  
Centurion University of Technology and Management, Pralakhemundi,  
Odisha 761211, India  
Lat 18.808117°  
Long 84.141288°  
07/06/22 05:09 PM



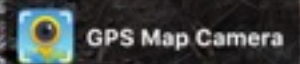


GPS Map Camera



**Rain water harvesting drain**  
Centurion University of Technology and Management, Pralakhemundi,  
Odisha 761211, India  
Lat 18.809703°  
Long 84.143097°  
07/06/22 04:33 PM






**Rain water harvesting drain**  
Centurion University of Technology and Management, Pralakhemundi,  
Odisha 761211, India  
Lat 18.809703°  
Long 84.143097°  
07/06/22 04:33 PM





 GPS Map Camera



**Rain Water harvesting Drain**  
Centurion University of Technology and Management, Pralakhemundi,  
Odisha 761211, India  
Lat 18.808117°  
Long 84.141288°  
07/06/22 05:10 PM





GPS Map Camera



## Rain Water Harvesting Drain

Centurion University of Technology and Management,  
Pralakhemundi, Odisha 761211, India

Lat 18.809699°

Long 84.14131°

07/06/22 04:47 PM

Google





GPS Map Camera



## Pond

Centurion University of Technology and Management, Pralakhemundi,  
Odisha 761211, India

Lat 18.804586°

Long 84.137729°

30/05/22 11:01 AM