



Rain Water Harvesting Point
Point No. 4
Source of Water:
Roof top and open well
Depth of the Point - 100 feet



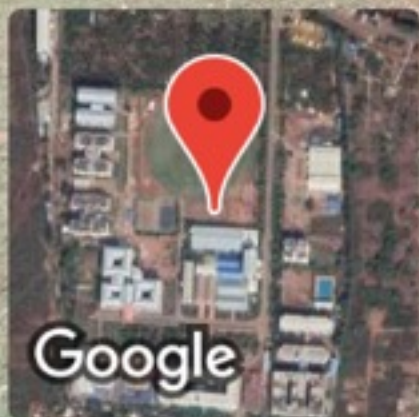
Jatni, Odisha, India
Rain water Harvesting, Centurion University, Jatni Rd, Jatni, Odisha
752050, India
Lat N 20° 10' 28.3368"
Long E 85° 42' 27.4536"
20/11/20 04:15 PM



Rain Water Harvesting Point
Point No.1
Source of Water:
From the roof top of Wings Hostel
Depth of the Point - 400 feet



Jatni, Odisha, India
Rain Water Harvesting, Centurion University, Jatni, Odisha
752050, India
Lat N 20° 10' 30.954"
Long E 85° 42' 18.7056"
20/11/20 03:58 PM



Jatni, Odisha, India

Rain water Harvesting, Centurion University, Jatni Rd, Jatni, Odisha
752050, India

Lat N 20° 10' 29.1684"

Long E 85° 42' 25.1748"

20/11/20 04:07 PM



Rain Water Harvesting Point
Point No.1
Source of Water -
From the roof top of One-Block
Depth of the Point - 400 mm



Jatni, Odisha, India
Rain Water Harvesting, Centurion University, Jatni, Odisha
752050, India
Lat N 20° 10' 30.954"
Long E 85° 42' 18.7056"
20/11/20 03:58 PM



Jatni, Odisha, India

Rain water Harvesting, Centurion University, Jatni Rd, Jatni, Odisha
752050, India

Lat N 20° 10' 26.5332"

Long E 85° 42' 23.706"

20/11/20 04:10 PM



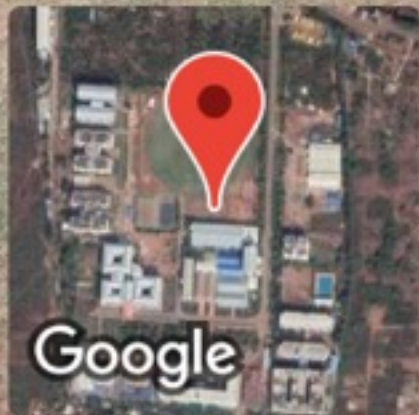
Jatni, Odisha, India

Rain water Harvesting, Centurion University, Jatni Rd, Jatni, Odisha
752050, India

Lat N 20° 10' 28.3368"

Long E 85° 42' 27.4536"

20/11/20 04:14 PM



Jatni, Odisha, India

Rain water Harvesting, Centurion University, Jatni Rd, Jatni, Odisha
752050, India


Lat N 20° 10' 29.1684"

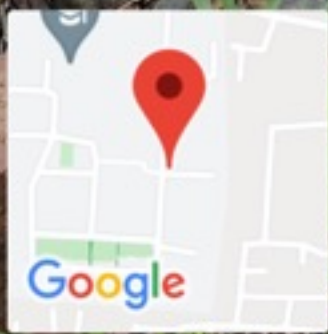
Long E 85° 42' 25.1748"

20/11/20 04:07 PM



Rain Water Harvesting Point
Point No. 4
Source of Water :
From the roof top of Staff Quarters
Depth of the Point - 280 feet
Centurion University of Technology and Management
Bhubaneswar, Odisha, India



 GPS Map Camera



Rain Water Harvesting Point
Centurion University, Bhubaneswar, Jatni, Odisha 752050,
India
Lat 20.174527°
Long 85.707698°
31/05/22 11:35 AM



Google

Balangir, Odisha, India
Rain water harvesting, CUTM, Balangir
Lat 20.671018°
Long 83.468118°
21/07/22 03:10 PM