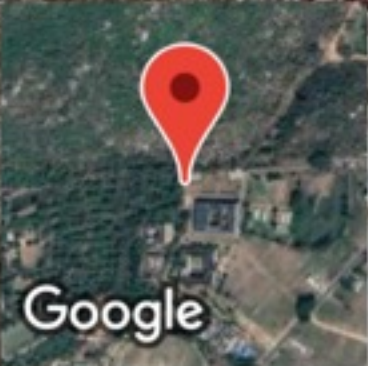
 GPS Map Camera



Rain water harvesting drain
Centurion University of Technology and Management, Pralakhemundi,
Odisha 761211, India
Lat 18.809703°
Long 84.143097°
07/06/22 04:34 PM




GPS Map Camera



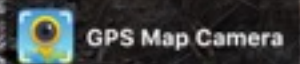
Rain Water harvesting Drain
Centurion University of Technology and Management, Pralakhemundi,
Odisha 761211, India
Lat 18.808117°
Long 84.141288°
07/06/22 05:09 PM



GPS Map Camera




Rain water harvesting drain
Centurion University of Technology and Management, Pralakhemundi,
Odisha 761211, India
Lat 18.809703°
Long 84.143097°
07/06/22 04:33 PM



Rain water harvesting drain
Centurion University of Technology and Management, Pralakhemundi,
Odisha 761211, India
Lat 18.809703°
Long 84.143097°
07/06/22 04:33 PM



 GPS Map Camera



Rain Water harvesting Drain
Centurion University of Technology and Management, Pralakhemundi,
Odisha 761211, India
Lat 18.808117°
Long 84.141288°
07/06/22 05:10 PM



GPS Map Camera



Rain Water Harvesting Drain

Centurion University of Technology and Management,
Pralakhemundi, Odisha 761211, India

Lat 18.809699°

Long 84.14131°

07/06/22 04:47 PM



GPS Map Camera



Pond

Centurion University of Technology and Management, Pralakhemundi,
Odisha 761211, India

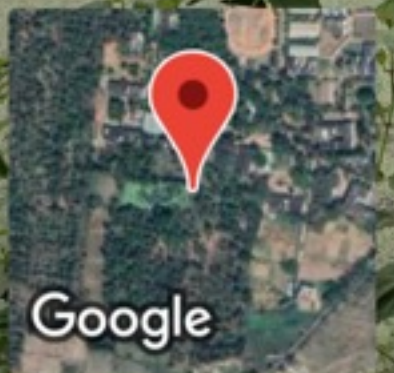
Lat 18.804586°

Long 84.137729°

30/05/22 11:01 AM



GPS Map Camera



Pond

Centurion University of Technology and Management, Pralakhemundi,
Odisha 761211, India

Lat 18.804586°

Long 84.137729°

30/05/22 11:00 AM