




Centurion
UNIVERSITY

Waste Water Recycling Pond

Area : 3 Acre
Depth : 40 Feet
Capacity : 211 lac gallon

centurion university of technology and management
Shaping Lives... Empowering Communities





Balangir, Odisha, India
Bore well, CUTM, Balangir
Lat 20.671018°
Long 83.468118°
21/07/22 02:55 PM



Jatni, Odisha, India
Water body Maintenance, Jatni Rd, Jatni, Odisha 752050, India
Lat N 20° 11' 18.9492"
Long E 85° 42' 0.5004"
01/06/22 11:50AM



Balangir, Odisha, India
Bore well, CUTM, Balangir
 Lat 20.671018°
 Long 83.468118°
 21/07/22 02:58 PM





GPS Map Camera



Bore well

Centurion University, Bhubaneswar, Jatni, Odisha 752050, India

Lat 20.175941°

Long 85.707082°

03/06/22 04:32 PM



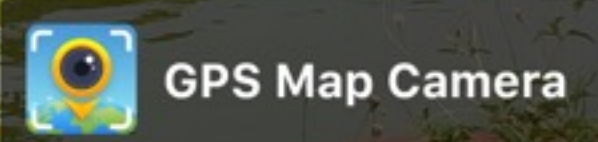
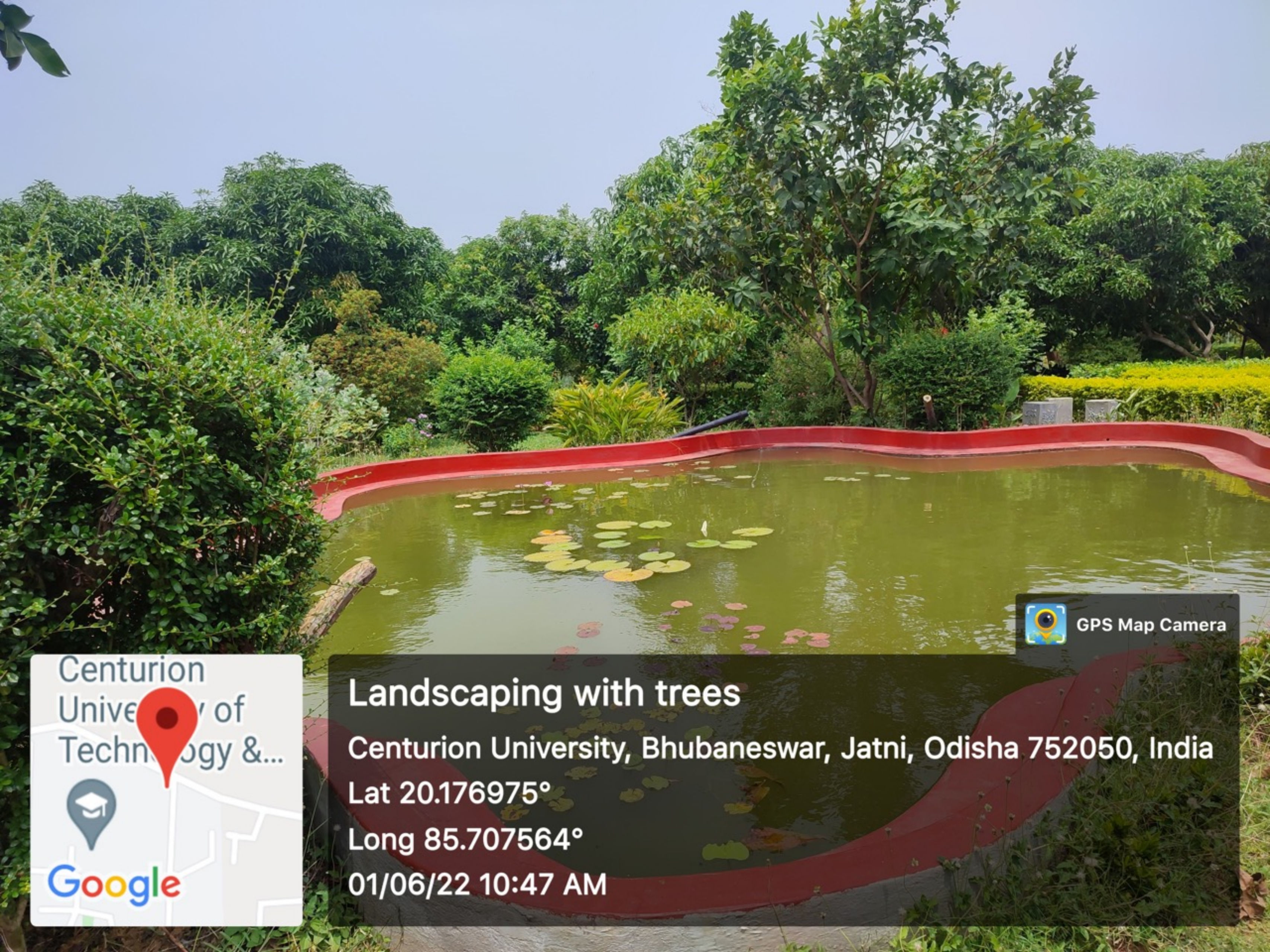
GPS Map Camera

Centurion
University of
Technology &
Management



Google

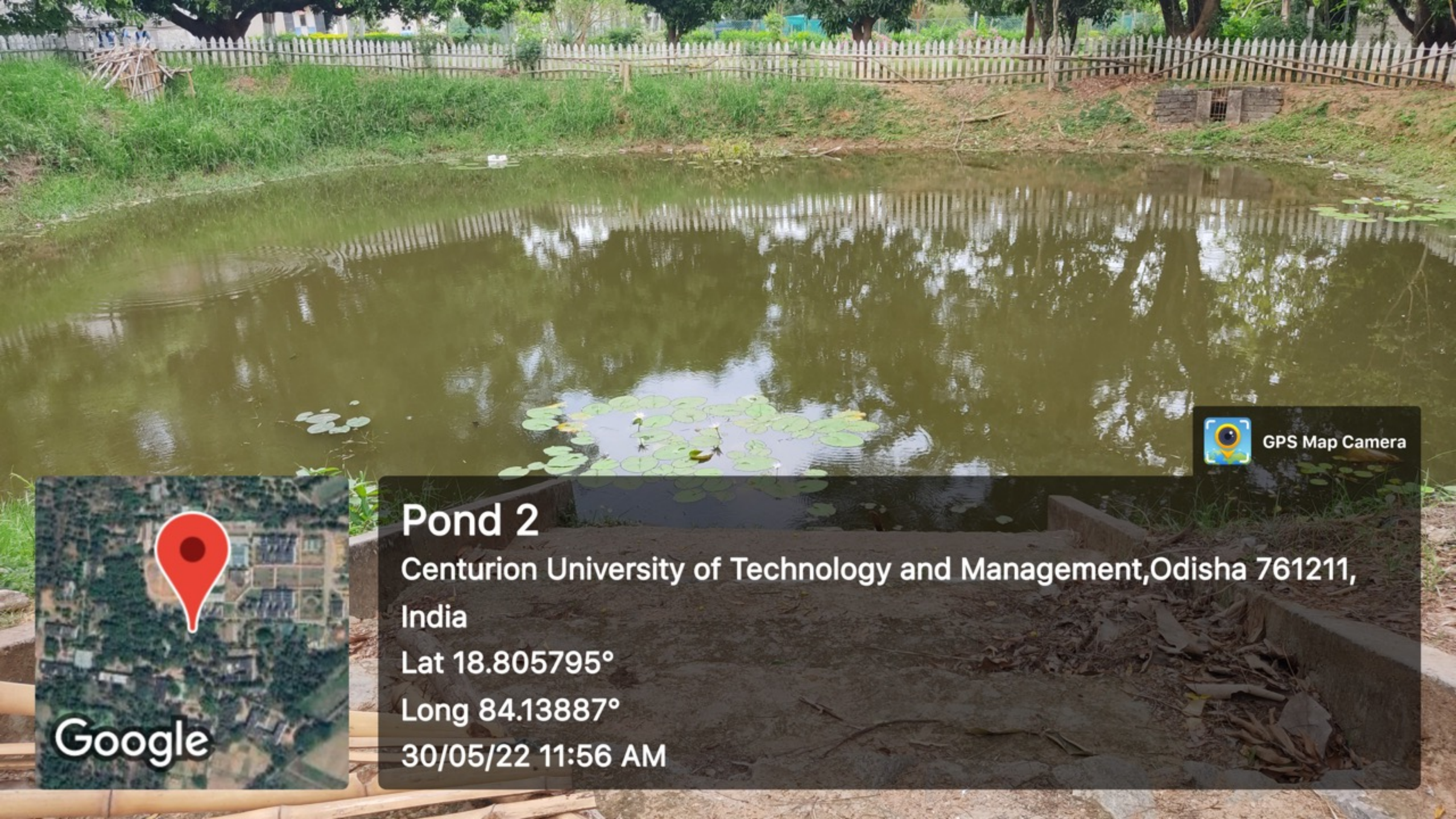
Waste Water Recycling Pond
Centurion University, Bhubaneswar, Jatni, Odisha 752050, India
Lat 20.177177°
Long 85.706819°
01/06/22 10:39 AM



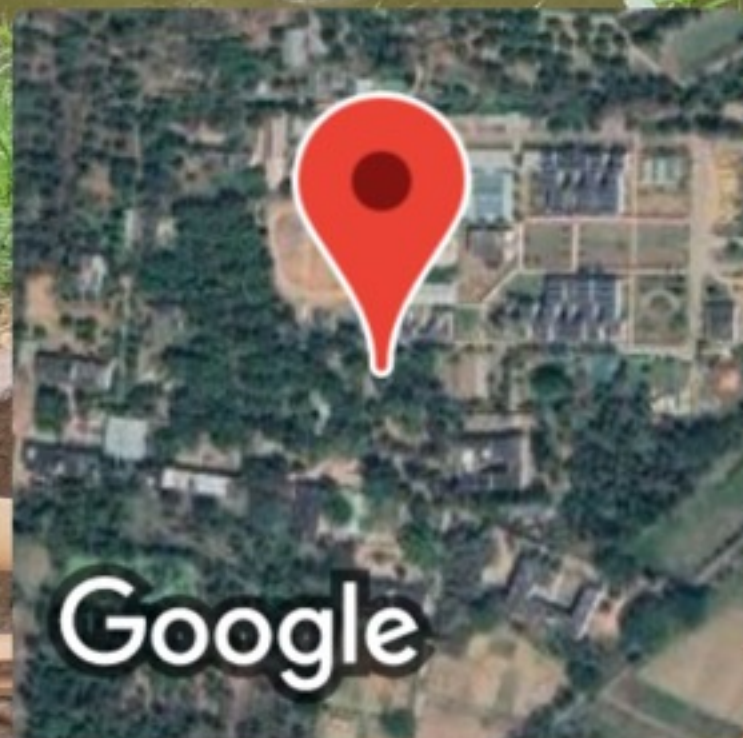
Centurion
University of
Technology &...

Google

Landscaping with trees
Centurion University, Bhubaneswar, Jatni, Odisha 752050, India
Lat 20.176975°
Long 85.707564°
01/06/22 10:47 AM



GPS Map Camera



Pond 2

Centurion University of Technology and Management, Odisha 761211,
India

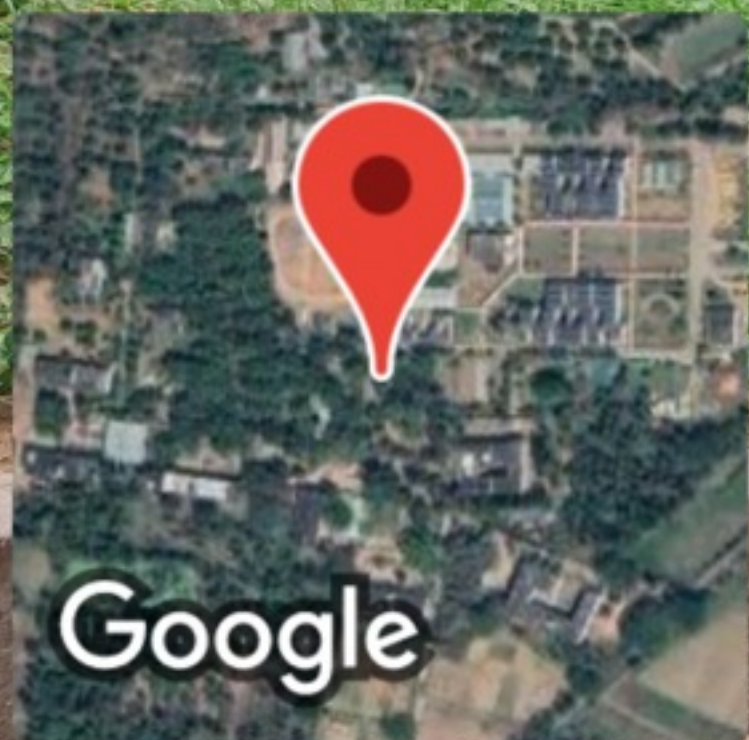
Lat 18.805795°

Long 84.13887°

30/05/22 11:56 AM



GPS Map Camera



Pond 2

Centurion University of Technology and Management, Odisha 761211,
India

Lat 18.805795°

Long 84.13887°

30/05/22 11:57 AM

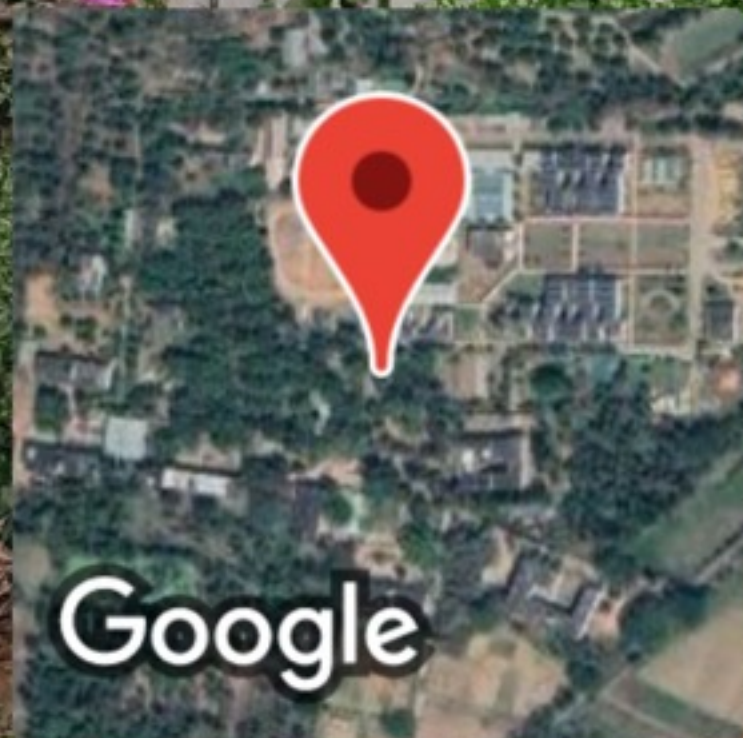
SCHOOL OF FISHERIES
CAT FISH CULTURE POND
POND SPECIFICATIONS: Area of the Pond: 401 m²

01.	Species Stocked	<i>Clarias mager</i>
02.	Date of Stocking	15/07/2021
03.	Stocking Density	30000/ha
04.	Last Sampling Date	16/10/2021

centurion university of technology and management



GPS Map Camera



Pond 2

Centurion University of Technology and Management, Odisha 761211,
India

Lat 18.805795°

Long 84.13887°

30/05/22 11:56 AM



GPS Map Camera



Water Conservation Pond


Centurion University of Technology and Management , Odisha 761211,
India

Lat 18.807613°

Long 84.140738°

01/06/22 12:33 PM



 GPS Map Camera



Rain Water Harvesting
Centurion University, Rayagada Campus, Odisha 765002, India
Lat 19.137072°
Long 83.412331°
21/07/22 03:54 PM