



GPS Map Camera


## Water Management System

Centurion University, Bhubaneswar, Jatni, Odisha 752050, India

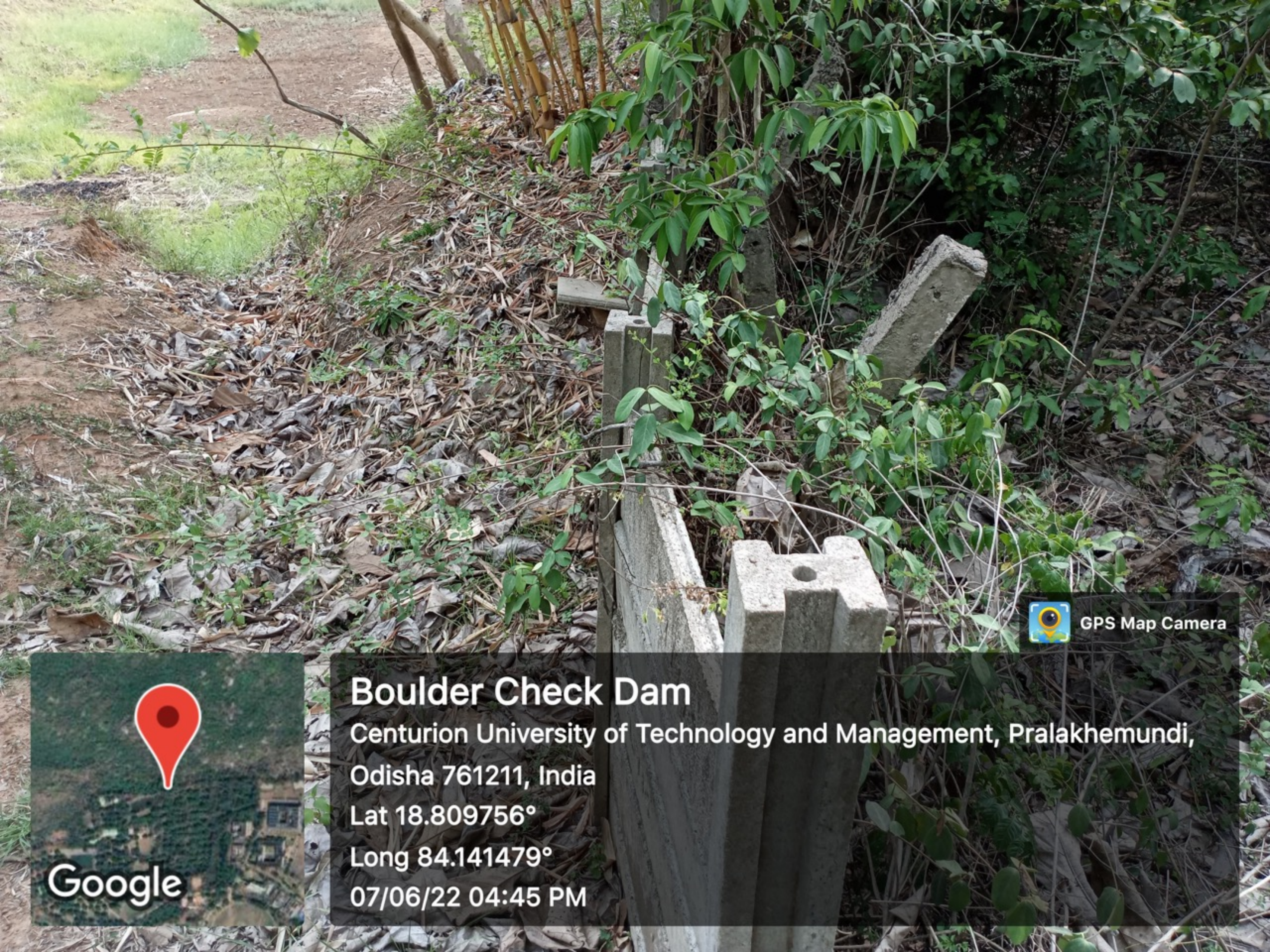
Lat 20.173214°

Long 85.705723°


31/05/22 11:07 AM



Google



GPS Map Camera



## Boulder Check Dam

Centurion University of Technology and Management, Pralakhemundi,  
Odisha 761211, India

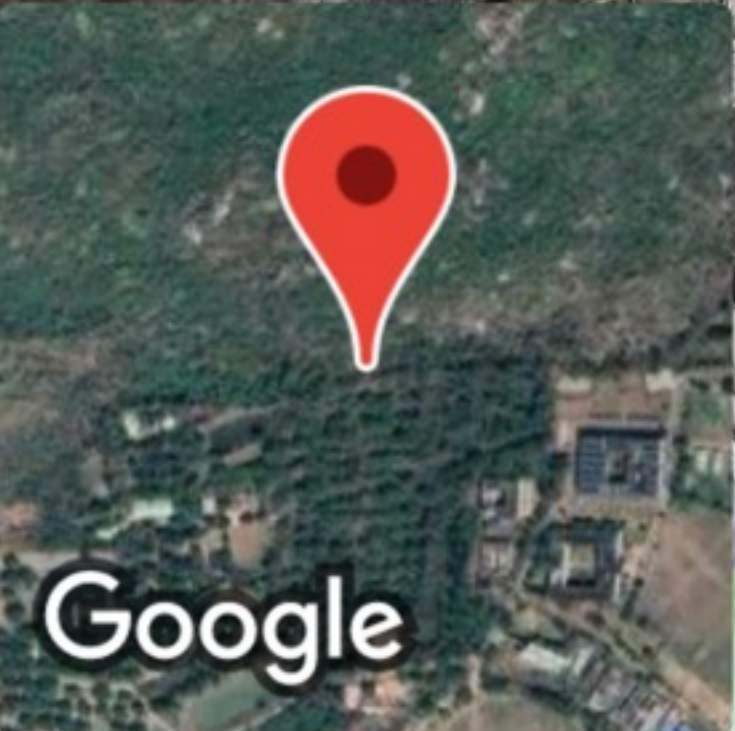
Lat 18.809756°

Long 84.141479°

07/06/22 04:45 PM



GPS Map Camera



## Boulder Check Dam

Centurion University of Technology and Management, Pralakhemundi,  
Odisha 761211, India

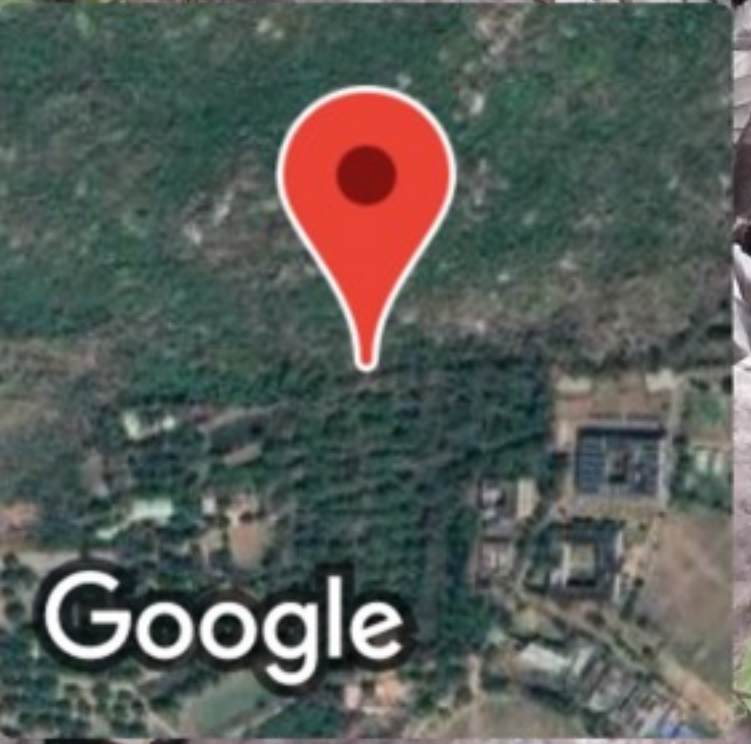
Lat 18.809886°

Long 84.14186°

07/06/22 04:42 PM



GPS Map Camera



Google

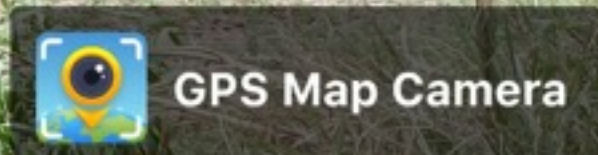
## Boulder Check Dam

Centurion University of Technology and Management, Pralakhemundi,  
Odisha 761211, India

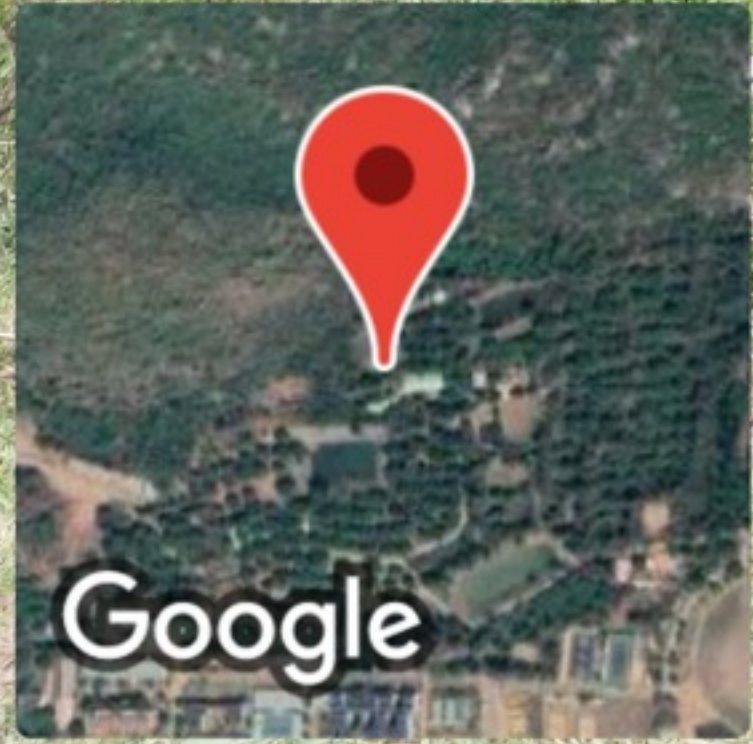
Lat 18.809886°

Long 84.14186°

07/06/22 04:41 PM



GPS Map Camera



**Pond**  
Centurion University of Technology and Management, Pralakhemundi,  
Odisha 761211, India  
Lat 18.809124°  
Long 84.140242°  
01/06/22 11:59 AM



GPS Map Camera


## Water Management System

Centurion University, Bhubaneswar, Jatni, Odisha 752050, India

Lat 20.173214°

Long 85.705723°

31/05/22 11:07 AM



Google



GPS Map Camera


## Water Management System

Centurion University, Bhubaneswar, Jatni, Odisha 752050, India

Lat 20.173214°

Long 85.705723°

31/05/22 11:07 AM



Google



GPS Map Camera



## Water Management System

Centurion University, Bhubaneswar, Jatni, Odisha 752050, India

Lat 20.174225°

Long 85.705672°

31/05/22 11:14 AM