




Cape honeysuckle  
*Tecoma capensis*  
Bignoniaceae

 GPS Map Camera



**Treated Sewage Water Used for Gardening**  
Centurion University of Technology and Management, Pralakhemundi,  
Odisha 761211, India  
Lat 18.805901°  
Long 84.140115°  
07/06/22 03:57 PM

Google



## Jatni, Odisha, India

Water Body Maintenance, CUTM, Jatni Rd, Jatni, Odisha 752050,  
India

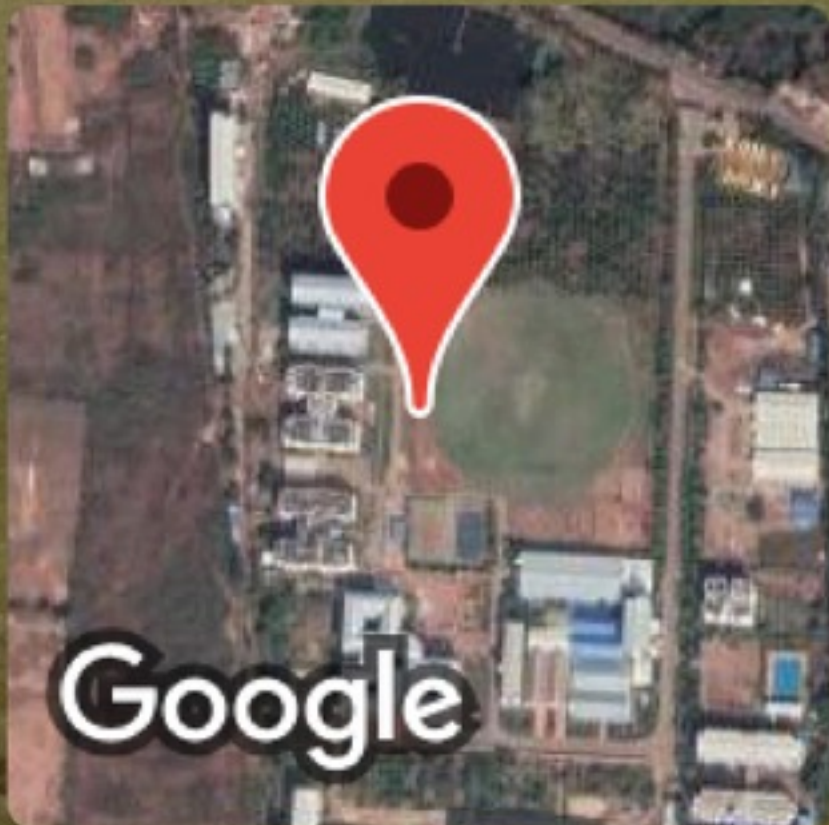
Lat N 20° 10' 36.9516"

Long E 85° 42' 23.31"

02/06/22 10:10AM







## Jatni, Odisha, India


Water Body Maintenance, CUTM, Jatni Rd, Jatni, Odisha 752050,  
India

Lat N 20° 10' 31.3644"

Long E 85° 42' 22.1472"

02/06/22 10:30AM



 GPS Map Camera

## Treated Sewage Water Used for Gardening

Centurion University of Technology and Management,  
Pralakhemundi, Odisha 761211, India

Lat 18.805901°


Long 84.140115°

07/06/22 03:55 PM



Google



 GPS Map Camera



**Sewage Treatment Plant 1**  
Centurion University of Technology and Management, Pralakhemundi,  
Odisha 761211, India  
Lat 18.807438°  
Long 84.143648°  
07/06/22 04:14 PM

Centurion University  
**SEWAGE TREATMENT PLANT**  
*Innovation Project (Agriculture) - 1*  
M. S. SWAMINATHAN SCHOOL OF AGRICULTURE



GPS Map Camera



## Sewage Treatment Plant 1

Centurion University of Technology and Management, Pralakhemundi,  
Odisha 761211, India


Lat 18.807438°


Long 84.143648°

07/06/22 04:12 PM





 GPS Map Camera



**Sewage Treatment Plant 1**  
Centurion University of Technology and Management, Pralakhemundi,  
Odisha 761211, India  
Lat 18.807438°  
Long 84.143648°  
07/06/22 04:12 PM