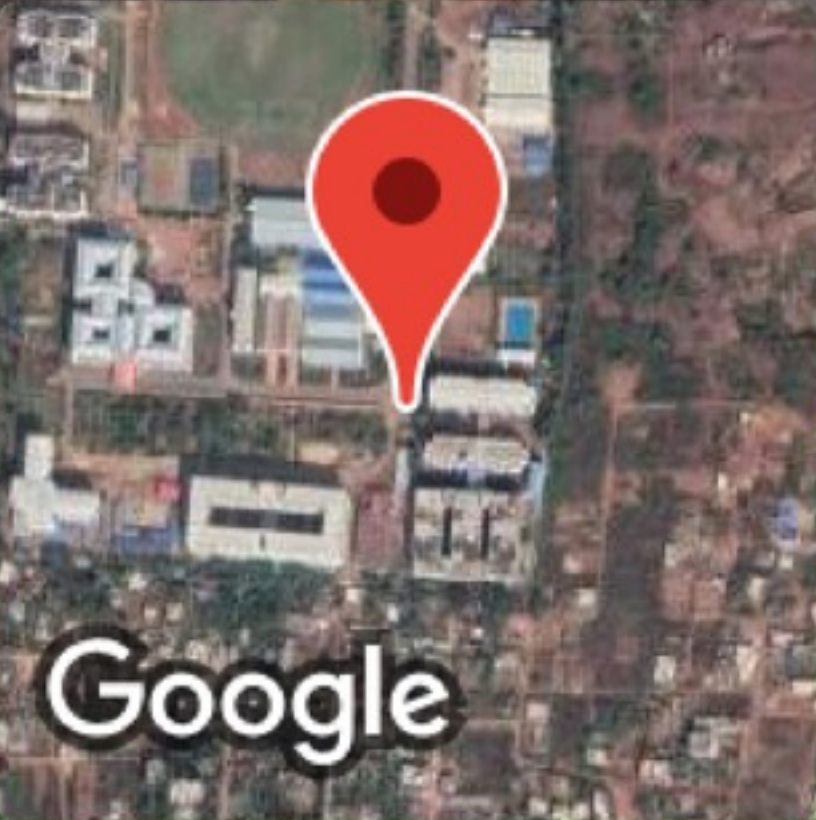


Jatni, Odisha, India
Water management system, Cutm, Jatni, Odisha 752050, India
Lat N 20° 10' 22.7064"
Long E 85° 42' 28.8684"
01/06/22 10:50AM



Jatni, Odisha, India

Water management system, Cutm, Jatni, Odisha 752050, India

Lat N 20° 10' 24.5676"

Long E 85° 42' 27.36"

02/06/22 11:50AM



Jatni, Odisha, India

Water management system, Cutm, Jatni, Odisha 752050, India


Lat N 20° 10' 22.7064"


Long E 85° 42' 28.8684"

02/06/22 10:20AM

Google



 GPS Map Camera



Bore Well-1, Odisha, India

Centurion University of Technology
and Management, R.Sitapur,
Paralakhemundi, Odisha 761211, India


Lat 18.798989°

Long 84.14024°

08/08/22 03:36 PM





 GPS Map Camera



Overhead Tanks, Odisha, India
Centurion University of Technology
and Management, R.Sitapur,
Paralakhemundi, Odisha 761211, India
Lat 18.798989°
Long 84.14024°
08/08/22 03:48 PM






GPS Map Camera

Centurion
University of
Technology &
Innovation



Water Distribution System
Centurion University, Bhubaneswar, Jatni, Odisha 752050, India
Lat 20.177212°
Long 85.706841°
01/06/22 10:36 AM



 GPS Map Camera



Water Tank
Centurion University of Technology and Management, Pralakhemundi,
Odisha 761211, India
Lat 18.805399°
Long 84.13772°
30/05/22 11:21 AM