

GPS Map Camera

Water Distribution System

Centurion University, Bhubaneswar, Jatni, Odisha 752050, India

Lat 20.17518°

Long 85.707394°

31/05/22 11:56 AM





GPS Map Camera



Water Distribution System

Centurion University, Bhubaneswar, Jatni, Odisha 752050, India

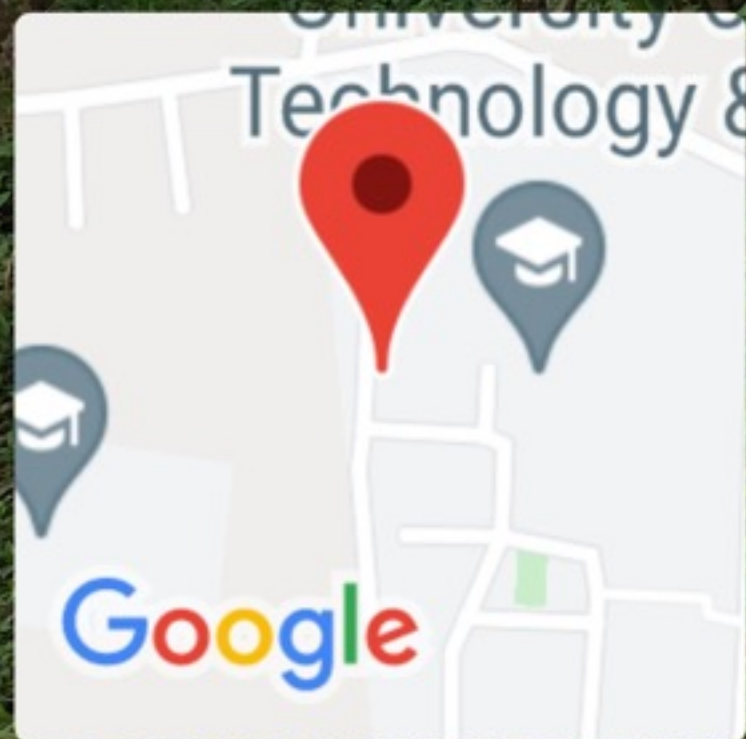
Lat 20.17518°

Long 85.707394°

31/05/22 11:56 AM



GPS Map Camera



Water Distribution Point


Centurion University, Bhubaneswar, Jatni, Odisha 752050, India

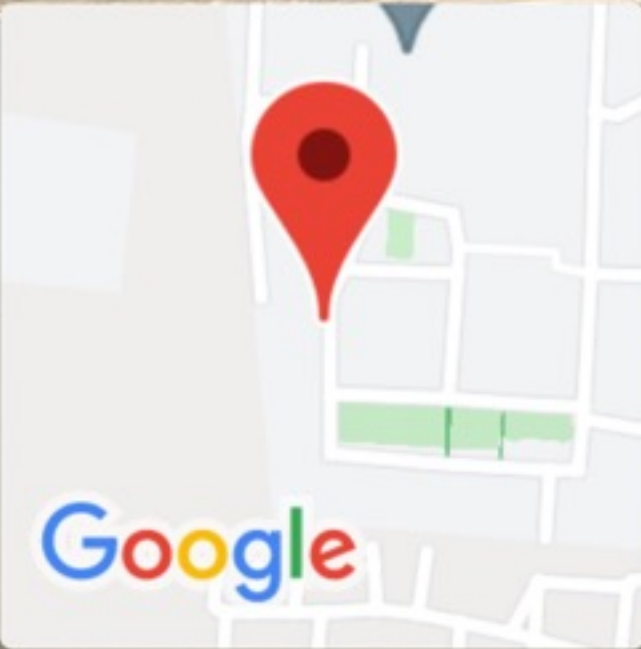
Lat 20.175975°

Long 85.70522°

31/05/22 04:50 PM



 GPS Map Camera



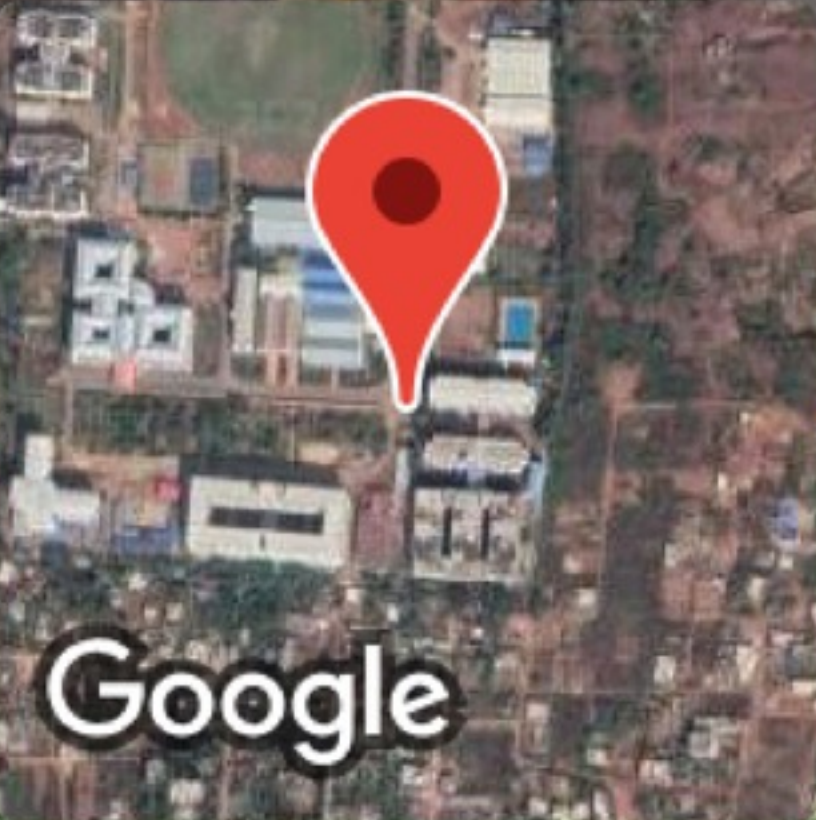
Water Distribution System

Centurion University, Bhubaneswar, Jatni, Odisha 752050, India

Lat 20.174129°

Long 85.705635°

31/05/22 11:12 AM



Jatni, Odisha, India

Water management system, Cutm, Jatni, Odisha 752050, India

Lat N 20° 10' 24.5676"

Long E 85° 42' 27.36"

02/06/22 11:50AM



Jatni, Odisha, India

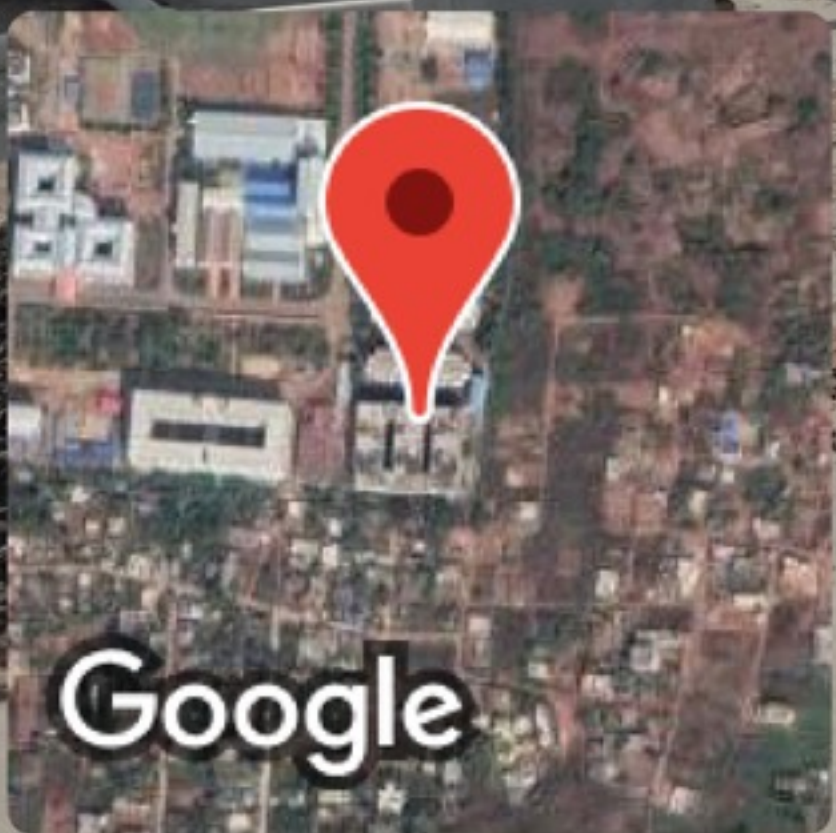
Water management system, Cutm, Jatni, Odisha 752050, India

Lat N 20° 10' 22.7064"

Long E 85° 42' 28.8684"

02/06/22 10:20AM

Google



Jatni, Odisha, India
Water management system, Cutm, Jatni, Odisha 752050, India
Lat N 20° 10' 22.7064"
Long E 85° 42' 28.8684"
01/06/22 10:50AM



GPS Map Camera

Centurion
University of
Technology &
Innovation



Water Distribution System
Centurion University, Bhubaneswar, Jatni, Odisha 752050, India
Lat 20.177212°
Long 85.706841°
01/06/22 10:36 AM



GPS Map Camera



Water Tank

Centurion University, Bhubaneswar, Jatni, Odisha 752050, India

Lat 20.175941°

Long 85.707082°

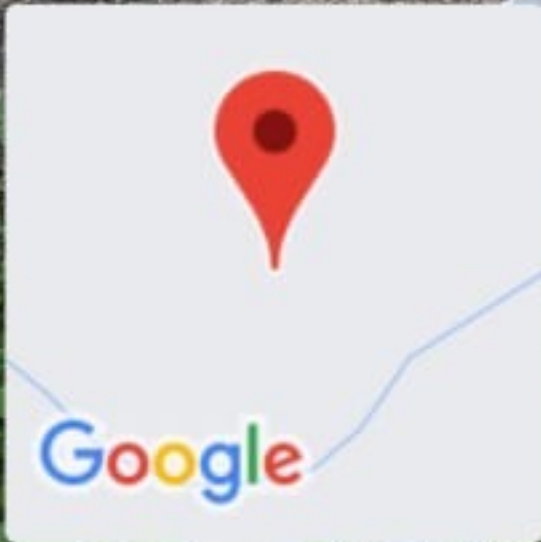
03/06/22 04:25 PM




Balangir, Odisha, India
Bore well, CUTM, Balangir
 Lat 20.671018°
 Long 83.468118°
 21/07/22 02:58 PM



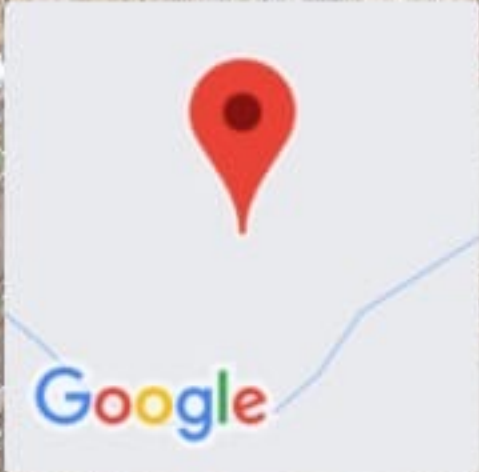

GPS Map Camera





Balangir, Odisha, India
water reservoir, CUTM, Balangir
Lat 20.671018°
Long 83.468118°
21/07/22 03:02 PM



Balangir, Odisha, India
water reservoir, CUTM, Balangir
Lat 20.671018°
Long 83.468118°
21/07/22 03:38 PM




Balangir, Odisha, India
 supply water for garden, CUTM, Balangir
 Lat 20.671018°
 Long 83.468118°
 21/07/22 03:14 PM



Balangir, Odisha, India
water reservoir, CUTM, Balangir
Lat 20.671018°
Long 83.468118°
21/07/22 03:40 PM





 GPS Map Camera



Water Tank
Centurion University of Technology and Management, Pralakhemundi,
Odisha 761211, India
Lat 18.805399°
Long 84.13772°
30/05/22 11:21 AM




 GPS Map Camera



Overhead Tanks, Odisha, India
Centurion University of Technology
and Management, R.Sitapur,
Paralakhemundi, Odisha 761211, India
Lat 18.798989°
Long 84.14024°
08/08/22 03:48 PM





 GPS Map Camera



Overhead Tanks, Odisha, India

Centurion University of Technology
and Management, R.Sitapur,
Paralakhemundi, Odisha 761211, India


Lat 18.798989°


Long 84.14024°

08/08/22 04:17 PM





 GPS Map Camera




Bore Well, Odisha, India

CenturionUniversity of Technology
and Management, R.Sitapur,
Paralakhemundi, Odisha 761211, India
Lat 18.798989°
Long 84.14024°
08/08/22 03:58 PM





 GPS Map Camera



Bore Well-1, Odisha, India

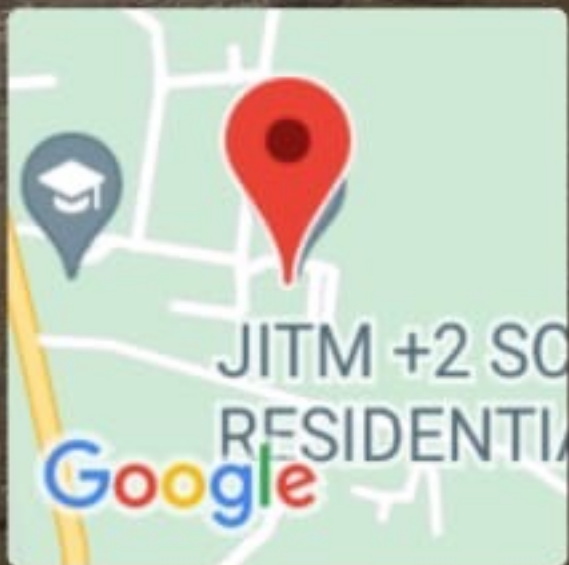
CenturionUniversity of Technology
and Management, R.Sitapur,
Paralakhemundi, Odisha 761211, India

Lat 18.798989°

Long 84.14024°

08/08/22 03:36 PM





Water Tank-2

Centurion University, Rayagada, Odisha 765002, India

Lat 19.136849°

Long 83.4138°

21/07/22 03:18 PM



GPS Map Camera



Rain Water Harvesting

Centurion University, Rayagada Campus, Odisha 765002, India

Lat 19.137072°

Long 83.412331°

21/07/22 03:54 PM